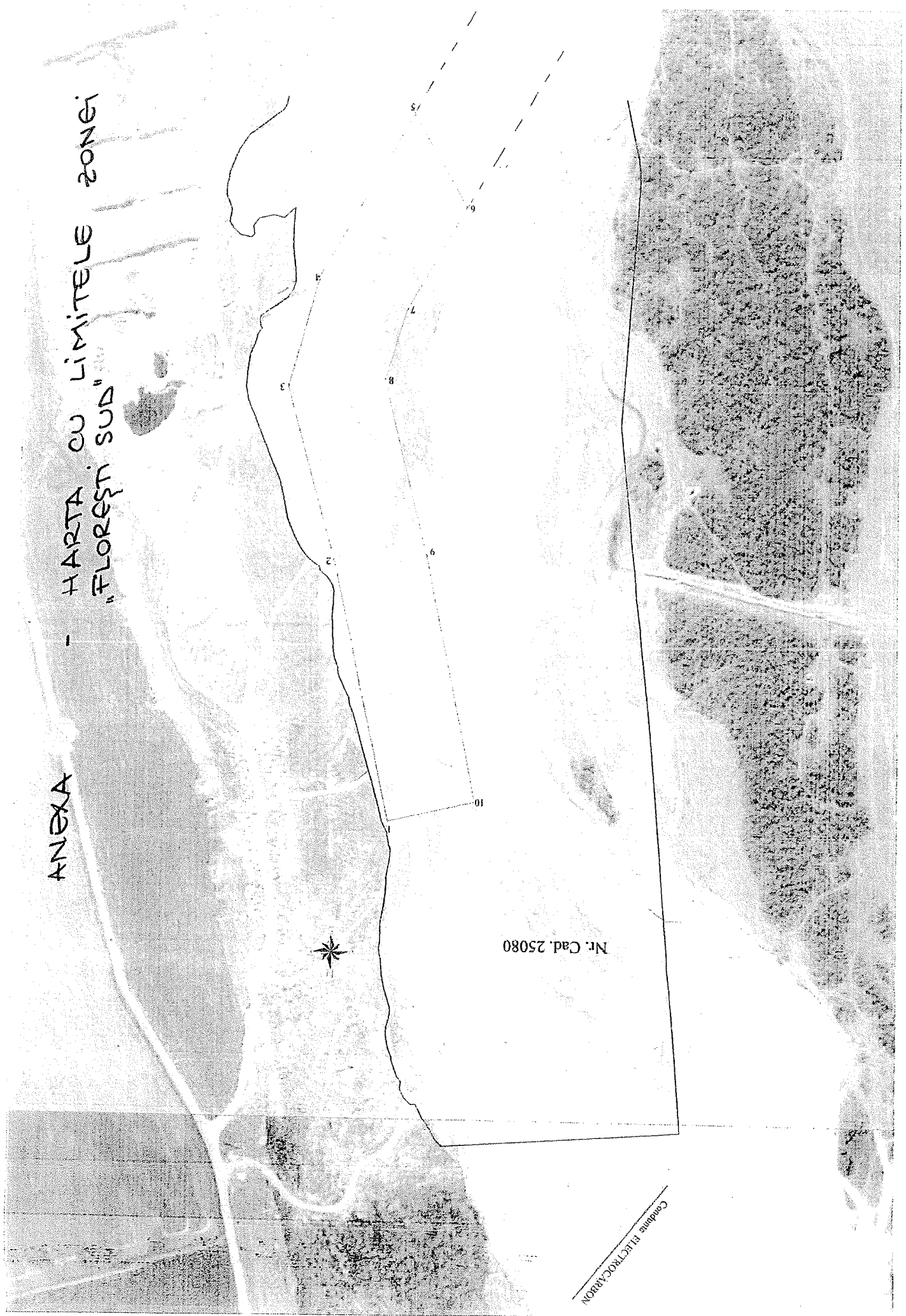


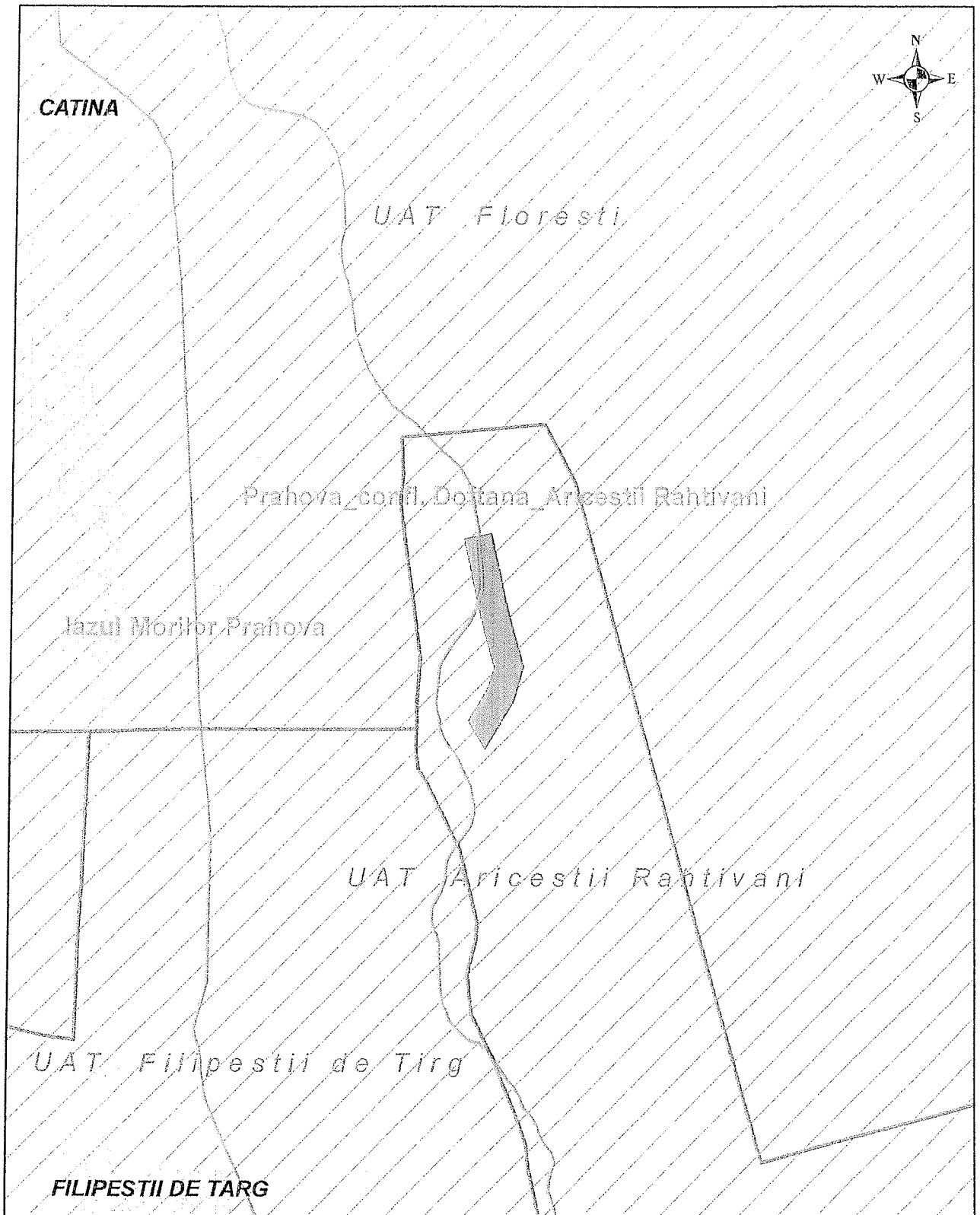
ANEXA







HARTA CU LIMITELE ZONEI
"FLOREȘTI SUD"



Nr. Cad. 25080

Colbitas ELECTROCARBON



- | | | | |
|---|--------------------------|---|----------------------|
|  | Perimetrul Florești-Sud | CORP DE APA DE SUBTERAN - FREATIC | |
|  | Corp de apa de suprafață | Conul aluvial Prahova | |
|  | Corpuri de apă lacuri | CORP DE APA DE SUBTERAN - ADANCIME | |
|  | Localități |  | Estul Depres. Valahe |
|  | UAT | | |

Poziționarea perimetrului Florești-Sud, jud. Prahova

Sef Birou PMB,
dr. ing. Maria Marinescu

Intocmit,
biol. Emilia Arsenachi
ing. Andrei Somoiaș